









Map 1: Location and Emergency

HR-BCC164-Andrew-Morris-Closure

Worktype: Harvest_Road_Mtce_Crossing

Task: Task Area: n/a

-  Ambulance Evacuation Point
-  Rivers and Creeks
-  Primary Haul Road km Marker
-  OPEN
-  LOAD LIMIT
-  Power Line
-  Minor Road (SDRN mapped)
-  DCDB

DIAL 000 OR 112 IN THE EVENT OF AN EMERGENCY

OPERATIONS AREA COORDINATES

Latitude: -25.6854 / Longitude: 152.7876
W3W: purple.eloquently.invitations

AMBULANCE EVACUATION MEETING POINT


Latitude: -25.6781 / Longitude: 152.7925
W3W: secondly.dilution.multiples

Location: Tuan Forest Office Tuan Forest Road Tuan State Forest

COMMUNICATIONS

UHF: 40 VHF: 138
Phone: Toolara 5488 2112
Mobile Reception: Unknown

When printed at A4: Scale: 1:15,000 1 cm = 150 metres



Prepared by HQPlantations Pty Ltd. solely for internal use. HQPlantations Pty Ltd does not accept any responsibility for any loss or damage resulting from reliance on the map. No part of this map may be reproduced or copied in any form without prior written permission from HQPlantations Pty Ltd. All rights reserved. ©

